兵庫県朝来市【竹田城跡】

Access Map to Takeda Castle Ruins



PHOTO PROVIDED By TOSHIHISA YOSHIDA

It is called "Castle in the Sky." It is a famous Japanese rocca castle; a local fortified high place. The divine view of a white sea of clouds wrapped around the high grounds will take your breath away, especially in autumn and winter.

Yamajiro no Sato

Yamajiro no Sato

1.4km A⇔D

Taxi Stand

Takeda Joseki

Takeda Castle Ruins

Exit

Entrance

0.8km D⇔Entrance

0.9km

Minami mountain trail
60mins on foot

No vehicle can enter to the mountain from here.One way road.

Hyomai-Jinjya Shrine mountain trail
1.2km 40mins on foot.
(Steep slope and steps)
Takeda Sta.⇔Entrance

Ekiura mountain trail
40mins on foot.
(Normal mountain trail)
Takeda Sta.⇔Entrance

JR Takeda Sta.

EN

For Wadayama

KATSU

For Himeji

312

B Takeda machinaka P
5mins on foot from Takeda Sta.

C
15mins on foot from Takeda Sta.
Takeda Jokamachi P

TAKEDA

Data Symbols

- BUS ROUTE OF "TENKU-BUS"(Circle bus)
- BUS STOP
- TOILET
- A~E PARKING
  - D PARKING ONLY FOR STAFF'S VEHICLE
  - E PARKING OF RITSUUNKYO VALLEY
- INFORMATION CENTRE
- RESTAURANT
- CAFE
- SOUVENIR
- ACCOMMODATION

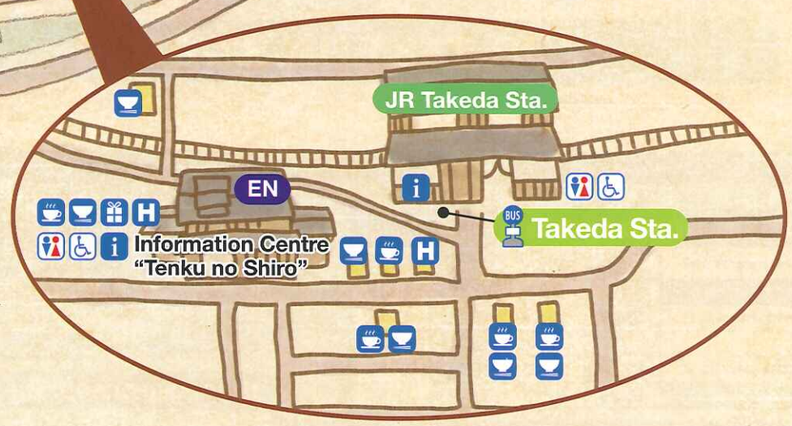

Ritsuunkyo Valley

E

Viewpoint#3

Viewpoint#2

Viewpoint#1

Viewpoint#1,#2

Viewpoints of cloud sea (10mins by taxi from Takeda Sta. to parking E then 30~40mins on foot to the Viewpoint#1&#2) You can see the Castle ruins surrounded by the sea of clouds.(7~10times a month, early morning in autumn.)

CAR PARKING

- A ~120CARS
- B ~60CARS
- C ~170CARS
- D Staff's vehicle only
- E ~50CARS ¥300

TENKU-BUS

Get the Tenku-bus at Takeda Sta. from B or C
During the season of "Cloud Sea"(Oct.-Nov.)
Parkings might change.

HOW TO GO TO TAKEDA CASTLE RUINS



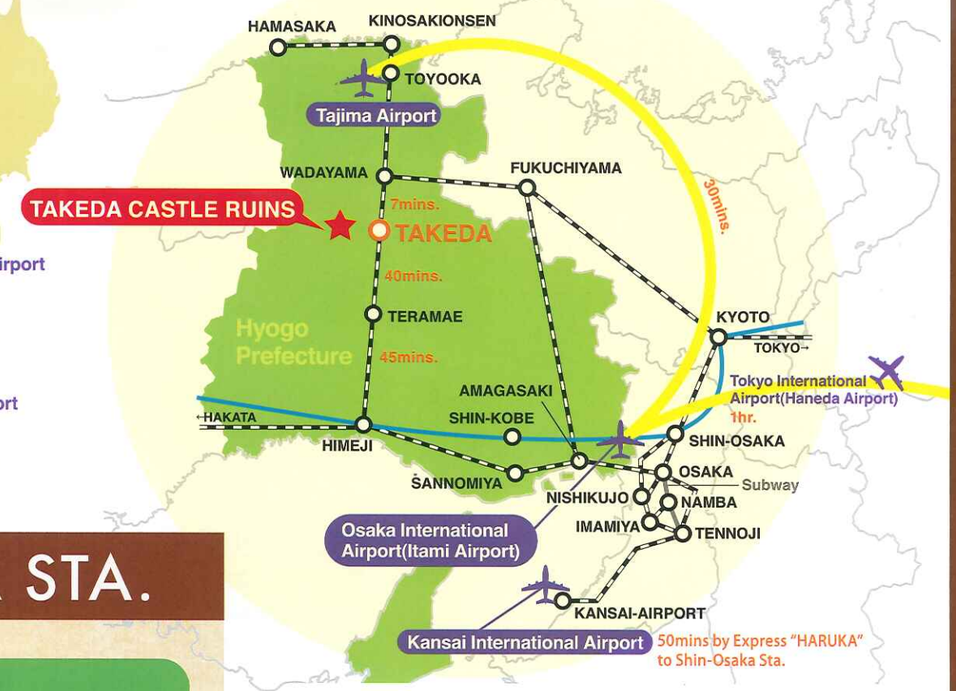

ACCESS FROM TAKEDA STA.

JR TAKEDA STATION

Taxi 15 mins

Tenku-Bus 15 mins ¥260

Tenku-Bus 10 mins ¥200

Takeda Sta.

Takeda Sta.

Yamajiro no Sato

Tenku-Bus 10 mins ¥150

900m Ekiura mountain trail 40 mins

1.2km Hyomai-Jinjya Shrine mountain trail 40 mins

2.2km 40 mins

Taxi Stand

Takeda Joseki

0.8km 20 mins

TAKEDA CASTLE RUINS

0.8km 20 mins

2.2km 40 mins

900m Ekiura mountain trail 40 mins

1.2km Hyomai-Jinjya Shrine mountain trail 40 mins

Taxi Stand

Takeda Joseki

Yamajiro no Sato

Taxi 15 mins

Tenku-Bus 15 mins ¥260

Tenku-Bus 25 mins ¥200

Takeda Sta.

Takeda Sta.

JR TAKEDA STATION

Data Symbols

SHINKANSEN EXP. — TRAIN — STATION ○ — AIRPORT ✈

From airport to main station

Kansai International Airport

- Limousine bus 90mins / Train 90mins ～ → JR KYOTO
- Limousine bus 60mins / Train 60mins ～ → JR OSAKA
- Train 60mins ～ → JR SHIN-OSAKA
- Limousine bus 130mins / Train 90mins → JR HIMEJI

Osaka International Airport (Itami Airport)

- Limousine bus 80mins → JR KYOTO
- Limousine bus 30mins → JR OSAKA
- Limousine bus 30mins → JR SHIN-OSAKA
- Limousine bus 85mins → JR HIMEJI

Tajima Airport

- Taxi 15mins → JR TOYOOKA

From main station to Takeda sta.

- JR KYOTO — Train 2.5hrs～
- JR OSAKA — Train 2～3hrs
- JR SHIN-OSAKA → Shinkansen EXP. 0.5hr → JR HIMEJI — Train 1～2hrs

→ JR TAKEDA STATION

From and to Kinosaki-onsen

From Kinosakionsen to Takeda

STATION/TRAIN	★RAPID SERVICE	KONOTORI EXP.#12	KINOSAKI EXP.#12	KONOTORI EXP.#14
KINOSAKIONSEN(Dep.)	9:08	9:33	10:39	11:33
WADAYAMA(Arr.)	10:04	10:09	11:16	12:13
	↓	LOCAL	LOCAL	RAPID SERVICE
WADAYAMA(Dep.)	10:26	10:26	12:01	12:50
TAKEDA(Arr.)	10:33	10:33	12:08	12:57

From Takeda to Kinosakionsen

STATION/TRAIN	RAPID SERVICE	LOCAL	LOCAL	★RAPID SERVICE	LOCAL
TAKEDA(Dep.)	12:30	13:44	14:48	14:48	15:22
WADAYAMA(Arr.)	12:36	13:50	14:54	14:54	15:29
	KINOSAKI EXP.#5	LOCAL	KINOSAKI EXP.#7	↓	KONOTORI EXP.#13
WADAYAMA(Dep.)	13:13	13:52	15:13	14:58	16:13
KINOSAKIONSEN(Arr.)	13:49	14:35	15:49	16:27	16:50

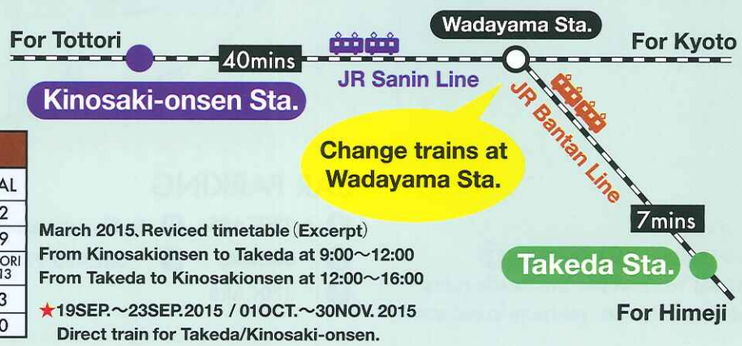

March 2015. Reviced timetable (Excerpt)
From Kinosakionsen to Takeda at 9:00～12:00
From Takeda to Kinosakionsen at 12:00～16:00

★19SEP.～23SEP.2015 / 01OCT.～30NOV. 2015
Direct train for Takeda/Kinosaki-onsen.

